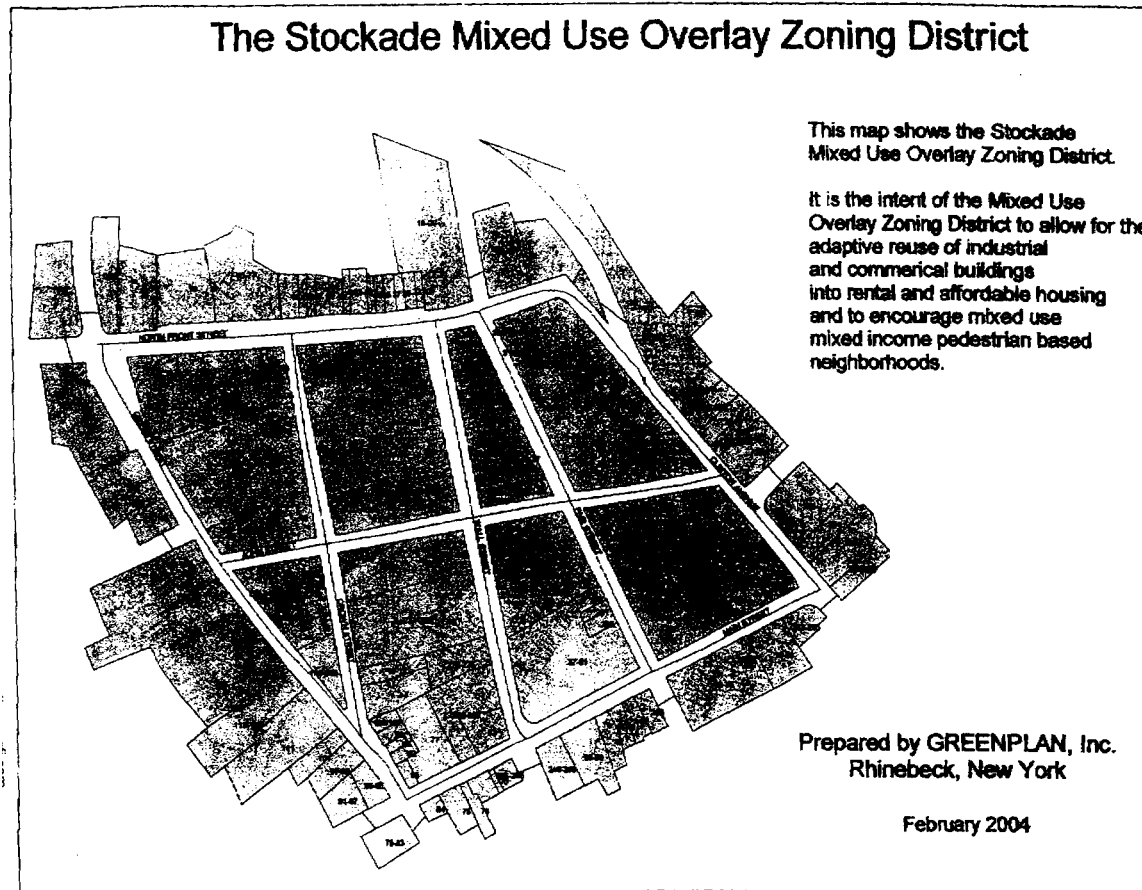


ZONING

405 Attachment 4

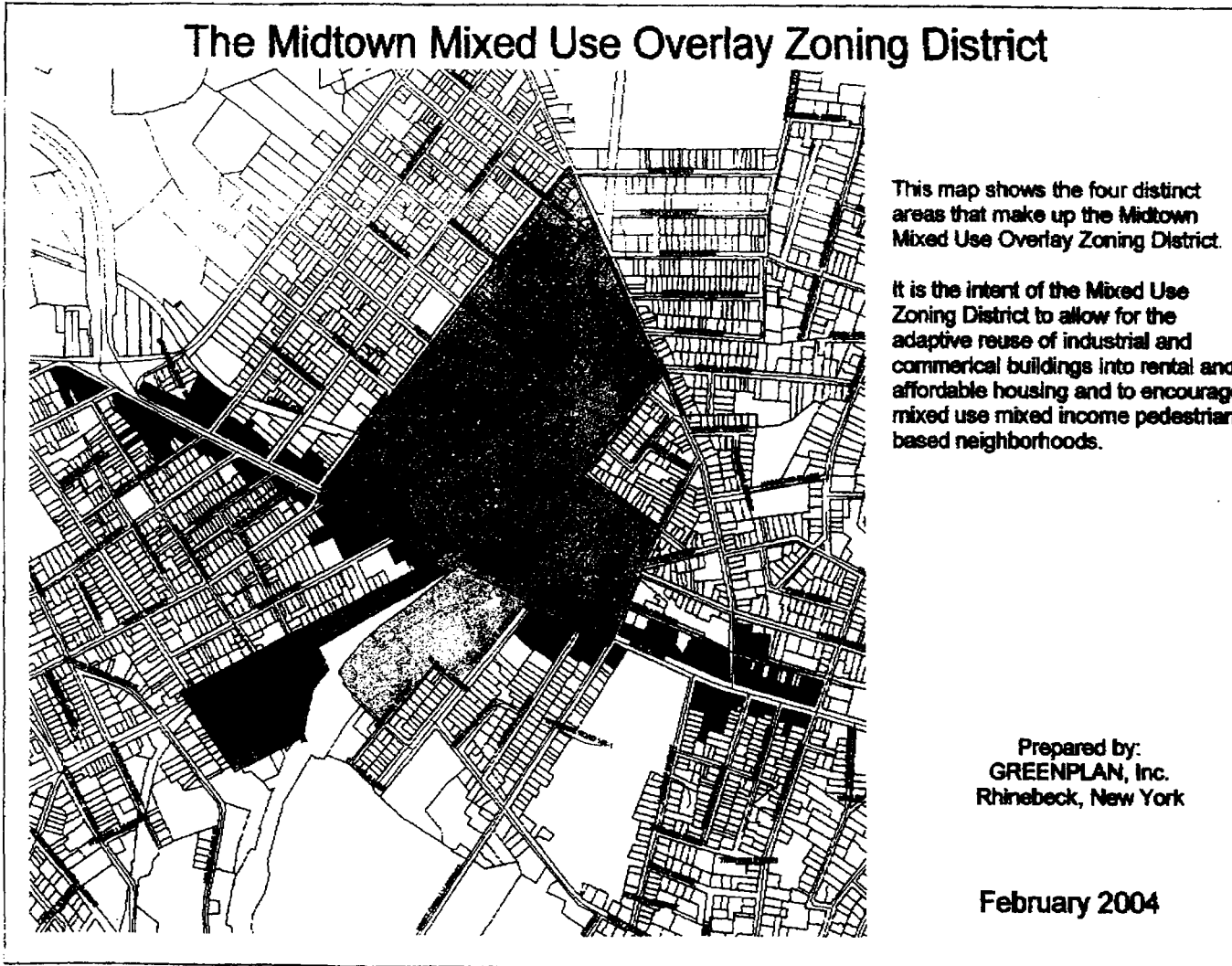
City of Kingston

Mixed Use Overlay Zoning District Maps



KINGSTON CITY CODE

The Midtown Mixed Use Overlay Zoning District



This map shows the four distinct areas that make up the Midtown Mixed Use Overlay Zoning District.

It is the intent of the Mixed Use Zoning District to allow for the adaptive reuse of industrial and commercial buildings into rental and affordable housing and to encourage mixed use mixed income pedestrian based neighborhoods.

Prepared by:
GREENPLAN, Inc.
Rhinebeck, New York

February 2004

ZONING

**The Broadway Corridor Section
of the
Midtown Mixed Use Overlay Zoning District**



**The Broadway Corridor Section
is one of four areas that make up
the Midtown Mixed Use
Overlay Zoning District.**

**Prepared by:
GREENPLAN, Inc.
Rhinebeck, New York**

February 2004

KINGSTON CITY CODE

**The Susan Street Section
of the
Midtown Mixed Use Overlay Zoning District**

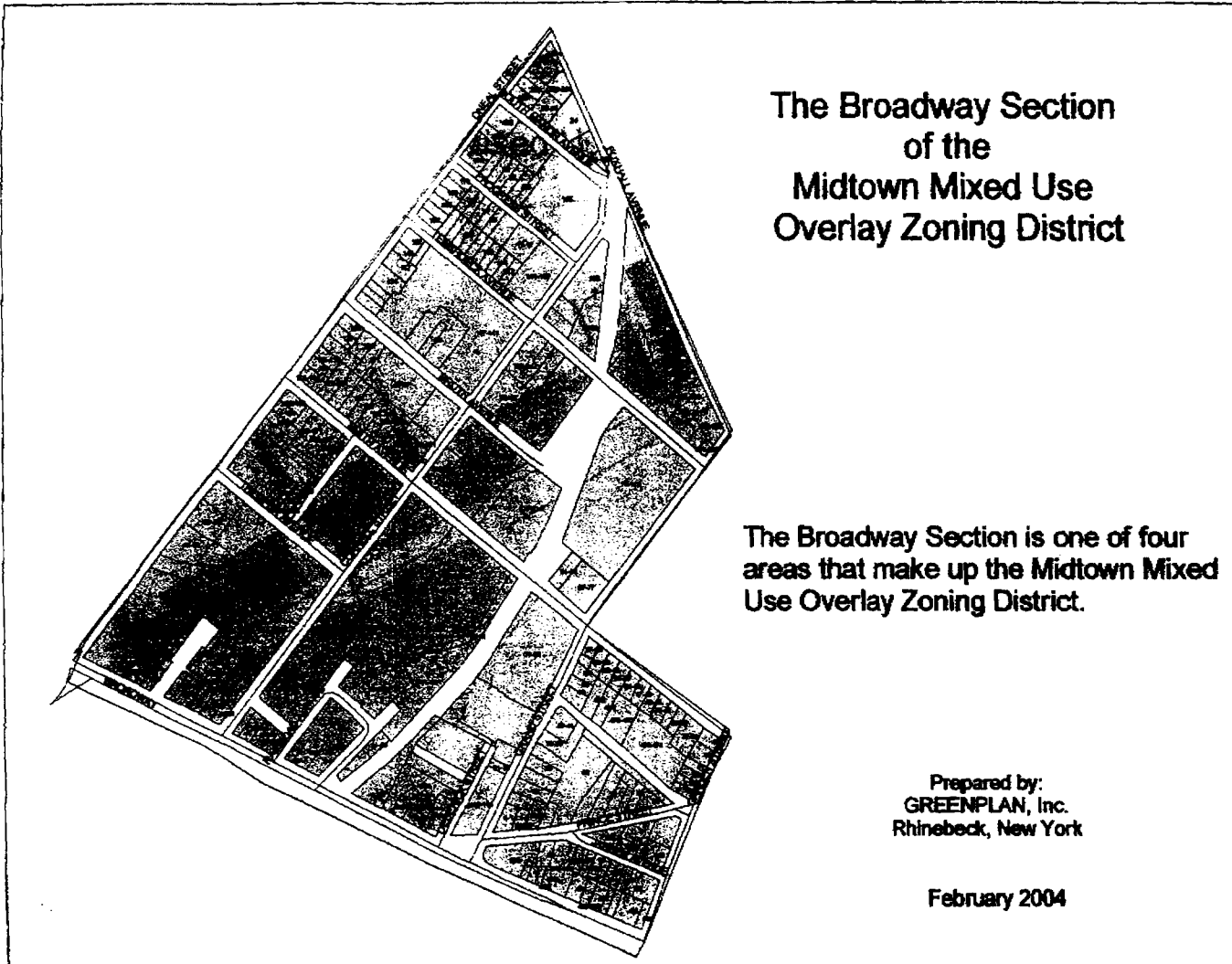


**The Susan Street Section is one of
four areas that make up the Midtown
Mixed Use Overlay Zoning District.**

**Prepared by:
GREENPLAN, Inc.
Rhinebeck, New York**

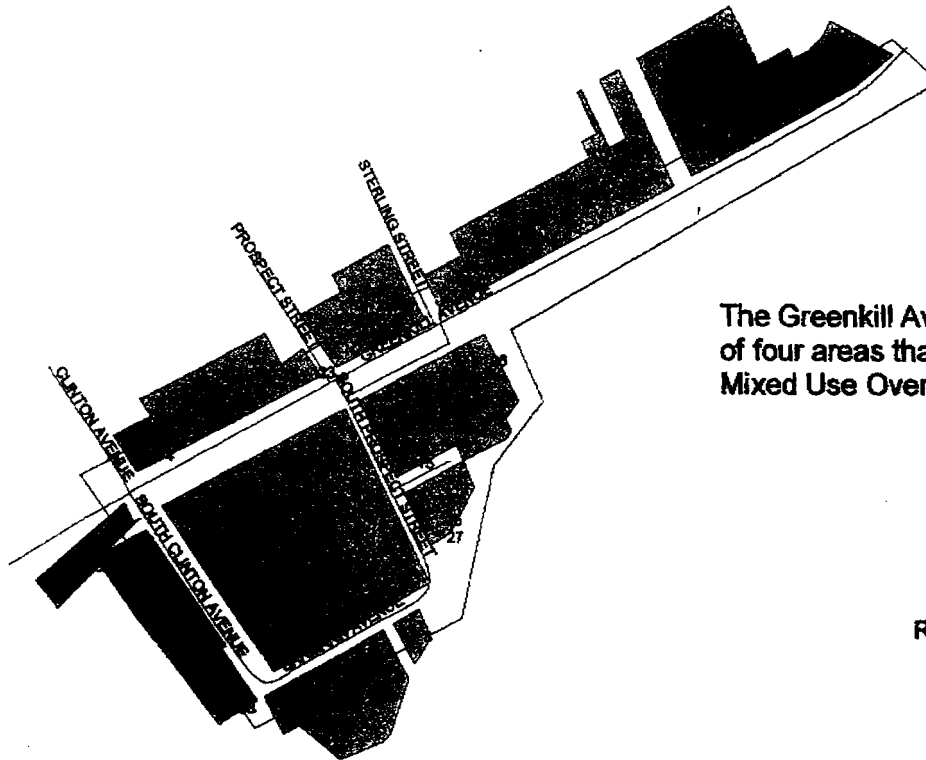
February 2004

ZONING



KINGSTON CITY CODE

The Greenkill Avenue Section
of the
Midtown Mixed Use Overlay Zoning District



The Greenkill Avenue Section is one
of four areas that make up the Midtown
Mixed Use Overlay Zoning District.

Prepared by:
GREENPLAN, Inc.
Rhinebeck, New York

February 2004